









Key

-  Operational Site Boundary
-  Operational areas
-  Sub-soil bund
-  Restored land
-  Unworked areas
-  Topsoil storage bund
-  Phase boundary
-  Principal areas of existing woodland
-  Access track
-  General direction of quarry working
-  General movements of restoration mineral
-  Advanced woodland planting

Revised 29 April 2016;
Extension of Bund 4 and retention of adjacent woodland

OS data provided by Mick George, Crown Copyright 2015, License Number 0100316732016)
Bright and Associates permission of the controller of Her Majesty's Stationery Office, © Crown Copyright reserved. Licence number AR100019096 January 2016)

Client: **MICK GEORGE** 

Project: **WAKERLEY QUARRY**

Title: **PHASE A**

CAD Ref: WK1050-D1v8	Version: 8	Drawn by: FS	Scale:@A3 Plan 1:7,500	Origin Date: January 2016
-------------------------	---------------	-----------------	---------------------------	------------------------------

Drawing: **Plan 3b**

 **bright & associates**
landscape and environmental consultants
Pear Tree House Dovaston Oswestry Shropshire SY10 8DP
01691 682 773 www.bright-associates.co.uk