




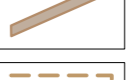








**Key**

-  Operational Site Boundary
-  Operational areas
-  Sub-soil bund
-  Restored land
-  Unworked areas
-  Topsoil storage bund
-  Phase boundary
-  Principal areas of existing woodland
-  Access track
-  General direction of quarry working
-  General movements of restoration mineral
-  Advanced woodland planting

Revised 29 April 2016;  
Extension of Bund 4 and retention of adjacent woodland

OS data provided by Mick George, Crown Copyright 2015, License Number 0100316732016)  
Bright and Associates permission of the controller of Her Majesty's Stationery Office, © Crown Copyright reserved. Licence number AR100019096 January 2016)

Client:				
<b>MICK GEORGE</b> 				
Project:				
<b>WAKERLEY QUARRY</b>				
Title:				
PHASE C				
CAD Ref:	Version:	Drawn by:	Scale: @A3	Origin Date:
WK1050-D1v8	8	FS	Plan 1:7,500	January 2016
 <b>bright &amp; associates</b> landscape and environmental consultants <small>Pear Tree House Dovaston Oswestry Shropshire SY10 8DP          01691 682 773 www.bright-associates.co.uk</small>				Drawing: <b>Plan 5b</b>