




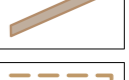








Key

-  Operational Site Boundary
-  Operational areas
-  Sub-soil bund
-  Restored land
-  Unworked areas
-  Topsoil storage bund
-  Phase boundary
-  Principal areas of existing woodland
-  Access track
-  General direction of quarry working
-  General movements of restoration mineral
-  Advanced woodland planting

Revised 29 April 2016;
Extension of Bund 4 and retention of adjacent woodland

OS data provided by Mick George, Crown Copyright 2015, License Number 0100316732016)
Bright and Associates permission of the controller of Her Majesty's Stationery Office, © Crown Copyright reserved. Licence number AR100019096 January 2016)

Client:		MICK GEORGE 	
Project:		WAKERLEY QUARRY	
Title:		PHASE D	
CAD Ref:	Version:	Drawn by:	Scale:@A3
WK1050-D1v8	8	FS	Plan 1:7,500
Origin Date:		January 2016	
 bright & associates landscape and environmental consultants <small>Pear Tree House Dovaston Oswestry Shropshire SY10 8DP 01691 682 773 www.bright-associates.co.uk</small>			Drawing: Plan 6b